SCALE: 1"=50'

N

SEC. 36, TWP. 28 S., RGE. 22E.

HILLSBOROUGH COUNTY

SEC. 31, TWP. 28 S., RGE. 23 E.

POLK COUNTY

COUNTY LINE ROAD

R/W CURVE DATA:

CURVE Nº	R	L	Δ	Ch.	Ch. Brg.	COMMENTS
①	2778.79'	318.05'	06°33'25"	317.87'	N03°19'09"E.	W. R/W.
②	2960.79'	338.88'	06°33'25"	338.69'	N03°19'09"E.	E. R/W.

LEGEND:

- ℄ SURVEY LINE
- POLK-HILLS. CO. LINE
- EXISTING R/W LINE
- RIGHT OF WAY LINE
- ℄ CONSTRUCTION
- EASEMENT LINE
- PROPERTY LINE

UNLESS OTHERWISE NOTED = (U.O.N.)

NOTES:

1. BEARINGS AND CO-ORDINATES SHOWN ARE BASED ON THE HILLSBOROUGH COUNTY STATE PLANE COORDINATE SYSTEM FROM STATION CORNET COUNTY NO. V-80426, ESTABLISHED 1983 ON 1927 DATUM AND AZIMUTH MARK CORNET AZ MK 1983.
   STATION X 484,536.142, Y 1,343,098.179
   AZ MK X 482,654.996, Y 1,342,664.005

NOTE:

THIS SHEET INCLUDED TO ILLUSTRATE THE END OF CONSTRUCTION FOR PHASE 1B, AND RELATIONSHIP TO EXISTING R.I.W.

KIMLEY, SPRECHER, YADKIN & ASSOCIATES, INC.
Engineers • Planners • Architects • Surveyors
1635 N. Carpenter Avenue
BARTOW, FLORIDA 33830
(813) 533-0626

K.S.Y. P.N. 71036

NO.	DATE	DESCRIPTION	APPROVED
REVISIONS			

COUNTY OF POLK
ENGINEERING DEPT.

RIGHT OF WAY MAP

SEGMENT 1B
POLK-HILLSBOROUGH COUNTY LINE

	DATE	APPROVED
DRAWN BY: R.Stalmer	1-26-86	
CHECKED BY:		
SCALE: 1"=50'		933001
F/B #: MAPPING FILE #:		SHEET NO. 5 OF 10

Rec. 4-30-87 R-2184

SCALE: 1"=50'

N

SEC. 36, TWP. 28 S., RGE. 22 E.

HILLSBOROUGH COUNTY

BEGIN R/W MAP
207+09.00

S.W. CORNER OF SE ¼
SECTION 36-28-22

R.R. SPIKE

S. 89°44'36" E. 1666.56

N. 00°22'17" E.

S. 89°44'36" E. 1666.00

S. 89°44'36" E. 1666.00

N. 00°15'24" E. 40.00'

166.10'

162.15'

150.00'

678.78'

N. 89°44'36" W. 1328.78' (COR. TO COR.)

SEC. 36-28-22

SEC. 1-29-22

N. 00°15'24" E. 40.00'

162.22'

N. 89°44'36" W.

N. 89°44'36" W. 5.78'

45.90'

48.00'

383.19'

N. 81°02'48" W.

N. 89°44'36" W. 1328.80'

S. 89°44'36" E. 61.00'

SEE SHT. 1

MAINTAINED R/W LINE RICE ROAD M.B. 2 PG. 51 (HILLSBOROUGH COUNTY).

NORTH R/W LINE RICE ROAD

SURVEY LINE 36-28-22

MAINTAINED R/W LINE RICE ROAD M.B. PG. (HILLSBOROUGH COUNTY)

SOUTH R/W RICE ROAD

N 89°44'36" W. 1328

WATCH LINE A

SEE SHT. 3

MITCH LINE D

SURVEY WITNESS CORNER

SEC. 36-28-22

SEC. 31-28-23

SEC. 6-29-23

S. 89°59'40" W.

25.00'

25.00'

25.00'

CONST. 380 CO. LINE

14 ORANGE FIELD

MAINTAINED R/W

OLD R/W

CONST. R/W

CONST. R/W

CONST.

SCALE: 1"=60'

SEC. 31, TWP. 28 S., RGE. 23 E. POLK COUNTY

SEC. 6, TWP. 29 S., RGE. 23 E. POLK COUNTY

NOTE:
ALL STATIONS SHOWN HEREON ARE ℄ CONSTR. STATIONS (U.O.N.)

S. 89°57'06" W.

S. 89°59'54" W.

S. 89°58'40" W.

136.70

136.70

N. 00°03'54" E. 2641.59

℄ CONSTR. P.C. 314+81.59

℄ CONSTR. P.T. 331+89.51

75.00'

S. 89°57'46" E.

N. 00°04'07" E. 75.00'

674.98'

N. 89°57'46" W. 1326.96' (COR. TO COR.) 1322.64'

SW. COR. SEC. 31

SEC. 31-28-23

SEC. 6-29-23

℄ SURVEY S. LINE 31-28-23

N. 00°08'41" E

505.74'

℄ CONSTR. S. 89°57'46" E. 178.88'

N. 00°08'38" E. 25.00'

N. 00°08'38" E. 6.00'

102.1'

N. 89°57'46" W.

142.49'

S. 89°37'49" W.

163.25'

N. 89°57'46" W.

℄ CONSTR. P.C. 350+01.51

229.85'

70.00'

70.00'

N. 00°14'32" E.

3.37'

MATCH LINE "D" SEE SHT. 2

MATCH LINE "D" SEE SHT. 6

MAINTAINED R/W FOR COUNTY FARM ROAD M.B.I. PG. 233+234 (POLK CO.)

℄ CONSTR. CURVE DATA:
P.I. STA. 321+85.62
Δ. 05°11'53" LT.
D. = 02°30'00"
T. = 104.03'
L. = 207.92'
R. = 2291.83
P.C. STA. 314+81.59
P.T. STA. 331+89.51

N. 00°02'14" E.

295.25'

S. 89°57'46" E.

295.25'

604.75'

S.E. COR. SW¼, SW¼ SEC. 31

215.55'

LEGEND:

℄ SURVEY LINE	℄
POLK-HILLS. CO. LINE	
EXISTING R/W LINE	
RIGHT O.R. WAY LINE	R90
℄ CONSTRUCTION	
EASEMENT LINE	
PROPERTY LINE	℄

UNLESS OTHERWISE NOTED = (U.O.N.)

NOTES:

1. BEARINGS ARE REFERENCED TO THE NORTH LINE OF SECTION 31-28-23 AS BEING N. 89°57'46" W. BASED ON THE HILLSBOROUGH COUNTY STATE PLANE COORDINATE SYSTEM, WEST ZONE. STATION AND COORDINATE VALUES SHOWN HEREON ARE BASED ON NAD 1983 (1990 ADJUSTMENT). MONUMENTATION FOUND AT ALL CORNERS OF THIS SURVEY WERE AS NOTED.
2. STATION VALUES SHOWN HEREON ARE ℄ CONSTR. STATIONS.
3. ALL ℄ CONSTR. ARE ℄ SURVEY U.O.N.



KUNDE, SPRECHER, YASKIN & ASSOCIATES, INC.
Engineers • Planners • Architects • Surveyors
1625 N. Carpenter Avenue
BARTOW, FLORIDA 33830
(813) 533-0638

K.S.Y. P.N. 71036

PRELIMINARY
Do not use for construction

ORANE FIELD ROAD

NO.	DATE	DESCRIPTION	APPROVED
		REVISIONS	

COUNTY OF POLK
ENGINEERING DEPT.

RIGHT OF WAY MAP

SEGMENT 1-B
POLK-HILLSBOROUGH COUNTY LINE

	DATE	APPROVED
DRAWN BY: R.Stalter	11-25-86	
CHECKED BY:		
SCALE: 1"=50'		
F/B #	MAPPING FILE #	SHEET NO. 7 OF 10

N

SCALE: 1"=50'

SEC. 1, TWP. 29 S., RGE. 22 E.
HILLSBOROUGH COUNTY

S.89°38'58"E., 15.00'

MAINTAINED R/W.
SHEPHERD ROAD
MAP BOOK 2
PAGE 50
(HILLS. CO.)

N. LINE
S.E.¼, N.E.¼
1-29-22

(131) CO. LINE RD. R/W.
SCHEDULE "A"
0.01± AC.

EAST R/W FOR COUNTY LINE RD.

WEST R/W FOR COUNTY LINE RD.

S.88°35'15"E, 6.68'
S.00°06'44"W., 34.12'
S.00°20'52"E., 12.23'
N.89°53'15"W., 18.60'

N.W. COR. OF S.W.¼ OF N.E.¼ 1-29-22

(2655.55'(COR. TO COR.)

N.89°38'58"W., 1308.36'

N.79°48'37"E. 69.59'

N.89°12'18"E. 100.02' | S.88°57'43"E. 100.01' | S.88°50'50"E. 100.01' | S.89°25'13"E. 100.00' | S.88°47'24"E. 100.01' | S.89°11'28"E. 100.00' | S.89°08'08"E. 100.00' | S.88°43'58"E. 100.01' | S.89°11'28"E. 100.00' | S.89°30'02"E. 100.00' | S.88°16'58"E. 100.00' | S.89°46'40"E. 100.01' | S.88°35'15"E. 74.71'

R/W CURVE DATA:
R= 2788.79'
Δ = 00°57'19"
L= 46.50'
T= 23.25'
Ch.= 46.50'
Ch. Brg.= S.00°21'54"E.

N.89°38'58"W., 1064.59

N.00°21'02"E., 135.00'

S.89°53'15"E. 6.10'

S.00°32'29"E., 82.75'

S.00°06'45"W. 49.80'

R.R. SPIKE
P.T. OF COMMENCMENT
N.E. CORNER
S.E.¼, N.E.¼
1-29-22
(SEE REF. BELOW)

P.O.B.
SCHEDULE "B"
(DRAIN. ESM.T.)

N.00°21'02"E., 277.93'

S.00°21'02"W., 230.93'

S.00°21'02"W., 230.63'

P.O.B.
SCHEDULE "C"
(CONSTR. ESM.T.)

(800) DRAIN. ESM.T.
SCHEDULE "B"
2.51± AC.

N.89°38'58"W., 243.65'

15' CONSTR. ESM.T. (700)
SCHEDULE "C"
0.08± AC.

N.89°38'58"W., 15.00

N.89°38'58"W., 25.00

MAINTAINED R/W.
CO. LINE RD.
MAP BOOK 1
PAGE 233 & 234
(POLK CO.)

SECTION 1-29-22
SECTION 6-29-23

E. LINE 1-29-22
(COUNTY LINE)

LEGEND:

℄ SURVEY LINE	℄
POLK-HILLS. CO. LINE	
EXISTING R/W. LINE	
RIGHT OF WAY LINE	R/W
℄ CONSTRUCTION	
EASEMENT LINE	E
PROPERTY LINE	

UNLESS OTHERWISE NOTED = (U.O.N.)

NOTES:

1. BEARINGS AND CO-ORDINATES SHOWN ARE BASED ON THE HILLSBOROUGH COUNTY STATE PLANE COORDINATE SYSTEM FROM STATION "CORNET COUNTY NO. V-80420, ESTABLISHED 1983 ON 1983 DATUM AND AZIMUTH MARK CORNET AZ MK 1983. STATION X 484,536.142, Y 1,343,098.179 AZ MK X 482,654.996, Y 1,342,664.005

135°00'00" | 45°00'00" | 100' | 50' | 50' | 100' | 50' | 50' | ⊕=L.R. | ℄ SURVEY E. LINE 1-29-22 | R.R. SPIKE N.E. COR. SE¼, NE¼ 1-29-22

K.S.Y. P.N. 71036

KUNDE, SPRECHER, YASKIN & ASSOCIATES, INC.
Engineers • Planners • Architects • Surveyors
1025 N. Carpenter Avenue
BARTOW, FLORIDA 33830
(813) 533-0639

SHEPHERD ROAD OUTFALL

NO.	DATE	DESCRIPTION	APPROVED
		REVISIONS	

COUNTY OF POLK
ENGINEERING DEPT.

RIGHT OF WAY MAP

SEGMENT 1.8
POLK-HILLSBOROUGH COUNTY LINE

	DATE	APPROVED
DRAWN BY: R.Stetzer	11-14-86	
CHECKED BY:		
SCALE: 1"=50'		93300
F/B #	MAPPING FILE #	SHEET NO. 8 OF 10

Rec 4-30-87 T-2184

SEC. 31, TWP. 28 S., RGE. 23 E.

POLK COUNTY

N

SCALE: 1"=30'

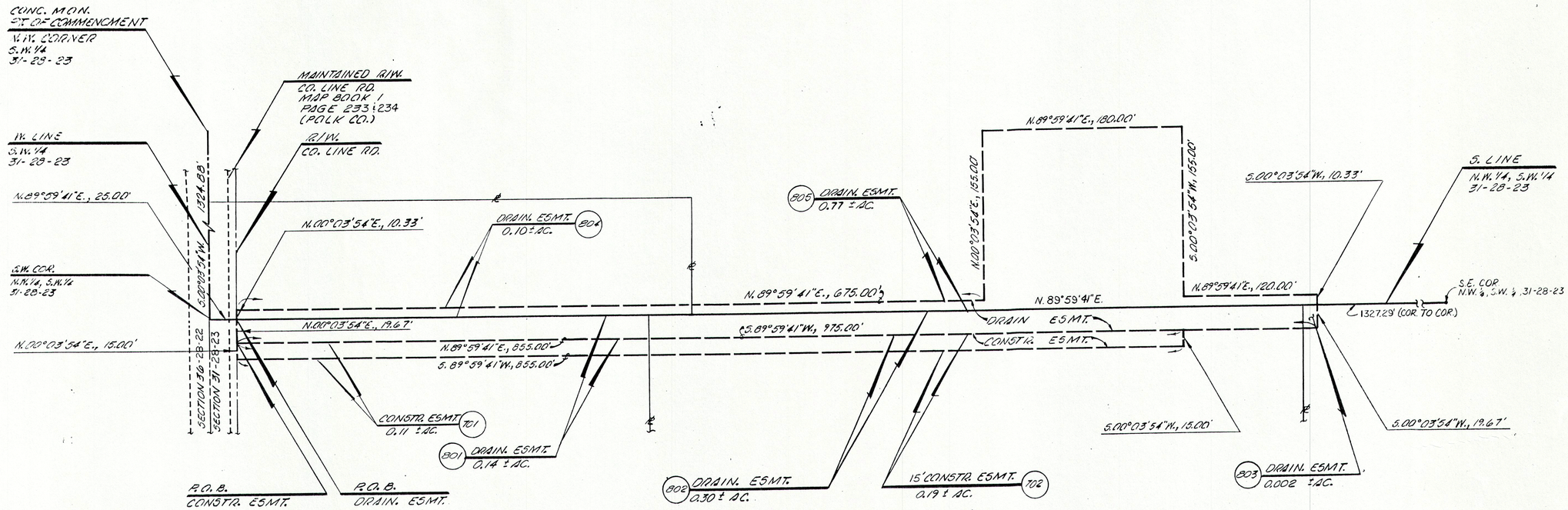

LEGEND:

- ℄ SURVEY LINE
- POLK-HILLS. CO. LINE
- EXISTING R/W. LINE
- RIGHT OF WAY LINE
- ℄ CONSTRUCTION (230)
- EASEMENT LINE
- PROPERTY LINE

UNLESS OTHERWISE NOTED = (U.O.N.)

NOTES:

1. BEARINGS AND CO-ORDINATES SHOWN ARE BASED ON THE HILLSBOROUGH COUNTY STATE PLANE COORDINATE SYSTEM FROM STATION CORNET COUNTY NO. V-B042G, ESTABLISHED 1983 ON 1927 DATUM AND AZIMUTH MARK CORNET AZ MK 1983. STATION X 484,536.142, Y 1,343,098.179 AZ MK X 482,654.996, Y 1,342,664.005

PRELIMINARY
Do not use for construction

COUNTY LINE ROAD OUTFALL

NO.	DATE	DESCRIPTION	APPROVED
		REVISIONS	

COUNTY OF POLK
ENGINEERING DEPT.

RIGHT-OF-WAY-MAP

SEGMENT 1B
POLK-HILLSBOROUGH COUNTY LINE

	DATE	APPROVED
DRAWN BY R.STEGER	11-17-86	
CHECKED BY		
SCALE 1"=50'		
F/B #	MAPPING FILE #	SHEET NO. 9 OF 10

KUNDE, SPRECHER, YASKIN & ASSOCIATES, INC.
Engineers • Planners • Architects • Surveyors
1625 N. Carpenter Avenue
BARTOW, FLORIDA 33830
(813) 533-0638

M.S.X. PN. 71036

30

N

SCALE: 1"=400'

0' 200' 400' 800'

RGE. 22E. HILLS. CO. | RGE. 23E. POLK CO.

END CONSTR.
STA. 295+26.62 BACK
STA. 295+21.56 AHEAD

5 of 10

CONC. MON.
N.E. COR.
N.E. 1/4, S.E. 1/4
36-29-22
N. 1,333,934.7302
E. 481,910.8386

S.88°08'45"E., 1311.68' | S.88°08'45"E., 1311.68' | N.89°57'09"E., 1327.69' | N.89°57'09"E., 1327.69'

2"Z" I.R. | CALC. COR. | CALC. COR. | 1/2" I.R.

℄ SURVEY=283+29.58

4 of 10

N.W.1/4, S.E.1/4 | N.E.1/4, S.E.1/4 | N.W.1/4, S.W.1/4 | N.E.1/4, S.W.1/4

N.00°45'16"E., 1361.14' | N.00°24'52"E., 1343.16' | N.00°03'54"E., 1324.88' | N.00°04'55"E., 1325.96' | N.00°05'55"E., 1326.84'

℄ SURVEY=275+04.70

S.88°56'03"E., 1319.43' | S.88°56'38"E., 1319.43' | N.89°59'41"E., 1327.29' | N.89°59'41"E., 1327.29'

1/2" I.R. | 1/2" I.R. | R.R. SPIKE (0.30' W. OF LINE) | CALC. COR. | CALC. COR.

9 of 10

S.W.1/4, S.E.1/4 | S.E.1/4, S.E.1/4 | S.W.1/4, S.W.1/4 | S.E.1/4, S.W.1/4

N.00°52'05"E., 1361.36' | N.00°28'19"E., 1343.16' | N.00°03'54"E., 1324.88' | N.00°04'46"E., 1325.86'

3 of 10

R.R. SPIKE
S.E. COR.
S.W.1/4, S.E.1/4
36-29-22
(SEE REF. THIS SHT.)
N. 1,331,290.9344
E. 480,579.0687

SECTION CORNER

R.R. SPIKE
N.E. COR.
1-29-22
(SEE REF. THIS SHT.)
N. 1,331,284.9819
E. 481,907.8354

DRANE FIELD ROAD

6 of 10

7 of 10

℄ SURVEY=261+79.82

℄ SURVEY=264+53.81

S.89°44'36"E., 1328.78' | S.89°44'36"E., 1328.78' | S.89°57'46"E., 1326.96' | S.89°57'46"E., 1326.85'

R.R. SPIKE | ℄ SURVEY=164+71.22

BEGIN CONSTR.
STA. 2040+00.00

℄ SURVEY=434+26.96

℄ CONSTR. DRANE FIELD RD.

END CONSTR.
STA. 416+00.00

R.R. SPIKE
N.W. COR.
N.E.1/4, N.W.1/4
6-29-23
(SEE REF. THIS SHT.)
N. 1,331,284.1198
E. 483,234.7968

N.00°01'29"E., 1320.40' | N.00°04'07"E., 1322.69' | N.00°06'45"E., 1324.75' | N.00°14'32"E., 1324.95' | N.00°22'06"E., 1327.21'

N.W.1/4, N.E.1/4 | N.E.1/4, N.E.1/4 | N.W.1/4, N.W.1/4 | N.E.1/4, N.W.1/4

SHEPHERD ROAD

8 of 10

S.89°38'58"E., 1327.78' | S.89°38'58"E., 1327.78' | S.89°57'16"E., 1323.96' | S.89°51'55"E., 1331.64'

1/2" I.R. | C.M.

R.R. SPIKE | CALC. COR. | ℄ SURVEY=248+55.07

BEGIN CONSTR.
STA. 247+87.65

N.00°30'01"E., 1320.54' | N.01°03'24"E., 1322.69' | N.00°06'45"E., 1324.99' | N.00°15'20"E., 1325.09' | N.00°23'11"E., 1323.04'

S.W.1/4, N.E.1/4 | S.E.1/4, N.E.1/4 | S.W.1/4, N.W.1/4 | S.E.1/4, N.W.1/4

CONC. MON.
S.E. COR.
S.E.1/4, N.E.1/4
1-29-22
N. 1,328,635.3854
E. 481,902.6342

℄ SURVEY=235+30.18

S.89°33'22"E., 1326.50' | S.89°33'16"E., 1326.50' | S.89°56'46"E., 1320.65' | S.89°57'11"E., 1336.71'

60d NAIL | CALC. COR. | C.M. | C.M.

TWP. 29 S.

COUNTY LINE RD. (℄ CONSTR. CO. LINE RD.)

℄ CONSTR. CURVE DATA:

CURVE Nº 1 (CO. LINE RD.)
P.I. STA.= 249+52.71
Δ = 06°35'42" LT.
D = 02°00'00"
T = 165.06'
L = 329.75'
R = 2864.79'
P.C. STA.= 247+87.65
P.T. STA.= 251+17.40

CURVE Nº 2 (CO. LINE RD.)
P.I. STA.= 255+40.46
Δ = 06°35'42" RT.
D = 02°00'00"
T = 165.06'
L = 329.75'
R = 2864.79'
P.C. STA.= 252+75.40
P.T. STA.= 256+05.15 (BK.) = 260+00.00 (AHD.)

CURVE Nº 3 (CO. LINE RD.)
P.I. STA.= 284+77.50
Δ = 06°31'59" RT.
D = 02°00'00"
T = 163.50'
L = 326.65'
R = 2864.79'
P.C. STA.= 283+14.00
P.T. STA.= 286+40.65

CURVE Nº 4 (CO. LINE RD.)
P.I. STA.= 293+62.85
Δ = 06°33'28" LT.
D = 02°00'00"
T = 164.12'
L = 327.89'
R = 2864.79'
P.C. STA.= 291+98.73
P.T. STA.= 295+26.62 BACK = STA. 295+21.56 AHEAD

CURVE Nº 5 (RICE RD.)
P.I. STA.= 224+54.56
Δ = 07°16'05" RT.
D = 02°30'00"
T = 145.56'
L = 290.72'
R = 2291.83'
P.C. STA.= 219+09.00
P.T. STA.= 221+99.72

CURVE Nº 6 (RICE RD.)
P.I. STA.= 26+37.28
Δ = 07°16'05" LT.
D = 02°30'00"
T = 145.56'
L = 290.72'
R = 2291.83'
P.C. STA.= 25+11.72
P.T. STA.= 28+02.44 BK = 28+00.01 AHD.

CURVE Nº 7 (DRANE FIELD RD.)
P.I. STA.= 32+85.62
Δ = 05°11'53" LT.
D = 02°30'00"
T = 104.03'
L = 207.92'
R = 2291.83'
P.C. STA.= 31+81.59
P.T. STA.= 33+89.51

CURVE Nº 8 (DRANE FIELD RD.)
P.I. STA.= 38+48.10
Δ = 05°11'53" RT.
D = 00°44'59"
T = 346.89'
L = 693.31'
R = 7641.98'
P.C. STA.= 35+01.51
P.T. STA.= 41+94.81 (BK.) = 41+90.46 (AHD.)

NOTES:

1. BEARINGS AND CO-ORDINATES SHOWN ARE BASED ON THE HILLSBOROUGH COUNTY STATE PLANE CO-ORDINATE SYSTEM FROM STATION CORONET COUNTY NO. V=B042G, ESTABLISHED 1983 ON 1927 DATUM AND AND AZIMUTH MARK CORNET AZ MK 1983, STATION X 484,536.142 Y 1,343,098.179 AZ MK X 482,654.996 Y 1,342,664.005

2. FIELD SURVEY AND R/W MAPS PREPARED BY KUNDE, SPRECHER, YASKIN & ASSOC., INC., 1625 N. CARPENTER AVE., BARTON, FL. 33830 PHONE (813) 533-0638. UNDER THE DIRECTION OF ELBERT L. CHILSON P.L.S. NO. 1158. (K.S.Y. NO. 71036) DATE OF SURVEY:

I CERTIFY THIS MAP TO CORRECTLY REPRESENT THE SURVEY OF THE LANDS SHOWN AND DESCRIBED HEREON, AND MEETS OR EXCEEDS THE MINIMUM STANDARD REQUIREMENTS OF CHAPTER 21 HH-6 FLORIDA ADMINISTRATION CODE.

ELBERT L. CHILSON, P.L.S. #1158

KEY MAP

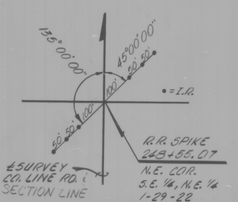

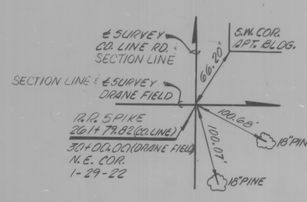

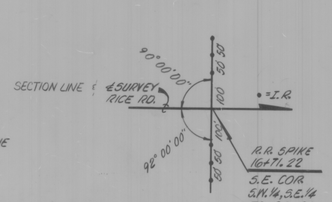

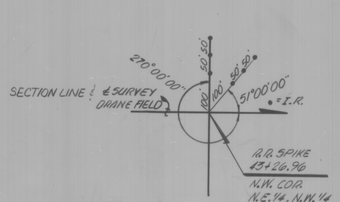

LAND CORNER LOCATION REFERENCES (SEE PLAN ABOVE THIS SHT.)

K.S.Y. P.N. 71036

NO.	DATE	DESCRIPTION	APPROVED
		REVISIONS	

COUNTY OF POLK
ENGINEERING DEPT.

RIGHT OF WAY MAP

SEGMENT 1B
POLK-HILLSBOROUGH COUNTY LINE

	DATE	APPROVED
DRAWN BY R.Stelzer	11-21-86	
CHECKED BY		
SCALE 1"=400'		933001
F/B " MAPPING FILE "		SHEET NO. 1 OF 10

Rec 4-30-87 #2484

NOTE:
SEE SHT. 3 FOR COMPLETE DATA, THIS AREA

SCALE: 1"=50'

N

SEC. 1, TWP. 29 S., RGE. 22 E. HILLSBOROUGH COUNTY

N.89°38'58"W., 100A.39'

N.00°21'02"E., 135.00'

DRAIN. ESMT.

800

R.R. SPIKE
N.E. COR.
S.E.¼, N.E.¼
1-29-22
(SEE REF. BELOW)

131

S.89°53'15"E. 6.40'

N.89°38'58"W., 243.65'

℄ CONSTR. STA. 247+87.65

N.89°38'58"W., 1321.78' (COR. TO COR.)

MAINTAINED R/W.
M.B. 2, Pg. 50
(HILLS. CO.)

N.00°06'45"E., 270.00'

N.89°38'58"W., 21.0'

130

℄ CONSTR. STA. 251+71.10

S.00°06'45"W., 270.51'

S.00°06'45"W., 1429.

SEC. 1-29-22
SEC. 6-29-23

℄ QUARTER SEC. LINE, SEC. LINE
N.00°06'15"E., 1324.75'
(COR. TO COR.)

N.00°06'15"E., 1324.85' (COR. TO COR.)

MAINTAINED R/W.
M.B. 1, Pg. 233 & 234
(POLK CO.)

S.00°00'30"W. 67.20'

250'

NOTE:
ALL STATIONS SHOWN HEREON ARE ℄ CONSTR. STATIONS (U.O.N.)

N.89°38'58"W. 74.00'

10.88

10.23

BEGIN R/W. MAP
247+87.65
SEE ℄ CONSTR. CURVE DATA, BELOW.

226

℄ CONSTR. CURVE DATA:
P.I. STA. = 249+52.71
Δ = 06°35'42" LT.
D = 02°00'00"
T = 165.06'
L = 329.75'
R = 2864.79'
P.C. STA. = 247+87.65
P.T. STA. = 251+17.40

N.06°28'57"W., 558.00'
W. R/W.

N.06°28'57"W., 558.00'
℄ CONSTR.

129

N.06°28'57"W., 558.00'
E. R/W.

225

226

℄ COUNTY R.R.
250+75.40

BEARING & DIST. TO MONUMENT
S.00°00'00"E.
250.00'

SEE SHT. 3

℄ CONSTR. CURVE DATA:
P.I. STA. 258+40.46
Δ = 06°35'42" RT.
D = 02°00'00"
T = 165.06'
L = 329.75'
R = 2864.79
P.C. STA. 256+75.40
P.T. STA. 260+05.15 BK =
STA. 260+00.00 AHD.

NORTH LINE ¼

SEC. 6, TWP. 29 S., RGE. 23 E. POLK COUNTY

LEGEND:

℄ SURVEY LINE	℄
POLK-HILLS. CO. LINE	
EXISTING R/W. LINE	
RIGHT OF WAY LINE	
℄ CONSTRUCTION	80
EASEMENT LINE	
PROPERTY LINE	℄

UNLESS OTHERWISE NOTED = (U.O.N.)

NOTES:

1. BEARINGS AND CO-ORDINATES SHOWN ARE BASED ON THE HILLSBOROUGH COUNTY STATE PLANE COORDINATE SYSTEM FROM STATION CORNET COUNTY NO. V-B042G, ESTABLISHED 1983 ON 1927 DATUM AND AZIMUTH MARK CORNET AZ MK 1983.
STATION X 484,536.142, Y 1,343,098.179
AZ MK X 482,654.996, Y 1,342,664.005

R/W. CURVE DATA:

CURVE Nº	R	L	Δ	Ch.	Ch. Brg.	COMMENTS
1	2788.79'	321.00	06°35'42"	320.83	N.03°11'06"W.	W. R/W.
2	2788.79'	46.50'	00°57'19"	46.50'	S.00°21'54"E.	W. R/W. PARCEL 800
3	2788.79'	229.21'	04°42'33"	229.15'	N.04°07'40"W.	W. R/W. PARCEL 130
4	2940.79	338.50'	06°35'42"	338.31'	N.03°11'06"W.	W. R/W. PARCEL 129
5	2940.79	271.07'	05°16'53"	270.98'	N.03°50'31"W.	E. R/W. PARCEL 225
6	2788.79	321.00	06°35'42"	320.83	N.03°11'06"W.	E. R/W. PARCEL 225
7	2940.79	67.43'	01°18'49"	67.42'	N.00°32'40"W.	E. R/W. PARCEL 226

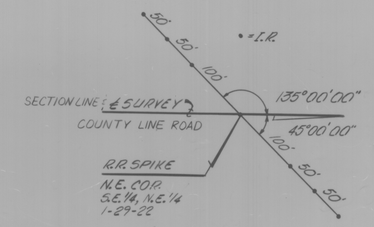

K.S.Y. P.N. 71036

COUNTY LINE ROAD

NO.	DATE	DESCRIPTION	APPROVED
REVISIONS			

COUNTY OF POLK
ENGINEERING DEPT.

RIGHT OF WAY MAP

SEGMENT 18
POLK-HILLSBOROUGH COUNTY LINE

	DATE	APPROVED
DRAWN BY: R. Stoker	11-17-86	
CHECKED BY:		
SCALE: 1"=50'		933001
F/B # MAPPING FILE #		SHEET NO. 2 OF 10

KUNDE, SPRECHER, YASKIN & ASSOCIATES, INC.
Engineers • Planners • Architects • Surveyors
1625 N. Carpenter Avenue
BARTOW, FLORIDA 33830
(813) 533-0838

Rec 4-30-87 #7184

NOTE:
SEE SHT. 6 FOR COMPLETE DATA, THIS AREA

SCALE: 1"=50'
N

SEC. 36, TWP. 28 S., RGE. 22 E.

HILLSBOROUGH COUNTY

SEE SHT. 2

SEE SHT. 6

SEE SHT. 6

SEE SHT. 4

SEE SHT. 7

SEE SHT. 7

SEE SHT. 9

MATCH LINE "D"

MATCH LINE "E"

MATCH LINE

NW. R/W N.00°06'45"E., 59.99'

S. R/W N.89°44'36"W., 1330'

℄ CONSTR. N.89°44'36"W., 149.14'

℄ SURVEY S. LINE 36-28-22 N.89°44'36"W., 328.73' (COR. TO COR.)

℄ CONSTR. P.I. (29+02.44 B.K. = 29+00.01 AHD.

℄ CONSTR. CURVE DATA:
P.I. STA. = 29+57.23
Δ = 07°16'23" Rt.
D = 02°30'00"
T = 145.50
L = 290.72'
R = 2291.83'
P.C. STA. = 25+11.73
P.T. STA. = 28+02.44

MAINTAINED R/W M.B. 2, Pg. 61 (HILLS. CO.)

℄ CONSTR. 26+25.80 (CO. LINE) 29+40.14 (ORANGE FIELD - RICE - 1925.)

N.00°03'54"E., 1993.59' N. R/W.

S.00°03'54"W., 677.13'

WEST R/W COUNTY LINE ROAD

S.00°03'54"W., 623.32'

℄ CONSTR. N.00°03'54"E., 2134.20' (℄ P.I. TO P.C.)

MAINTAINED R/W M.B. 1, Pg. 27 (POLK CO.)

℄ SURVEY W. LINE 31-28-23

N.00°03'54"E., 701.44'

N.00°03'54"E., 622.44'

R.R. SPIKE
S.E. COR. 36-28-22
(SEE REF. BELOW)
26+79.82 CO. LINE
30+00.00 RICE

N.00°06'45"E., 129.80
℄ CONSTR.

N.00°06'45"E., 1324.75 (COR. TO COR.)

SEC. 1-29-22

SEC. 36-28-22

SEC. 31-28-23

SEC. 6-29-23

SEC. 31-28-23

℄ SURVEY W. LINE 31-28-23

℄ SURVEY W. LINE 31-28-23

155.00'

100.00'

136.70'

130.31'

136.17'

N.00°03'54"E., 1324.85' (COR. TO COR.)

131.34'

131.34'

131.34'

SCALE: 1"=50'

N

SEC. 36, TWP. 28 S., RGE. 22 E. HILLSBOROUGH COUNTY

SEE SHT. 9
SEE SHT. 9
S LINE NE¼, S.E.¼, 36-28-22
N.00°03'09"E. 332.13'
N.89°56'06"W. 10.00'
331.66'
331.66'
STA. 275+04.70
P.W. CORNER N.W.¼ OF S.W.¼
SEC. 31-28-23
R.R. SPIKE 0.30' W. OF LINE
N.00°03'54"E., 2134.03' (Q.P.I. TO P.C.)
MAINTAINED R/W. MB 1, PG. 233 & 234 (POLK CO.)
N.00°03'54"E., 603.33'
SURVEY SEC. LINE, CL LINE
SEC. 36-28-22
331.22'
MAINTAINED R/W MB 1, PG. 233 & 234 (POLK CO.)
7.00'
N.00°03'54"E.
N.89°59'47"E. 16.02'
NOTE:
ALL STATIONS SHOWN ARE ℄ CONST. STATIONS (U.O.N.)
COUNTY LINE ROAD
DRAIN. ESMT.
S.R. 559
NORTHERN TANGENT
N.00°03'09"E. 1322.13'
N.00°03'09"E. 1322.13'
N.00°03'09"E. 1322.13'
N.89°56'06"W. 10.00'
N.00°03'09"E. 1322.13'
N.89°56'06"W. 10.00'
N.00°03'09"E. 1322.13'
N.00°03'09"E. 1322.13'
N.00°03'09"E. 1322.13